

Brookside Recharge Protection

Photo: Wikipedia

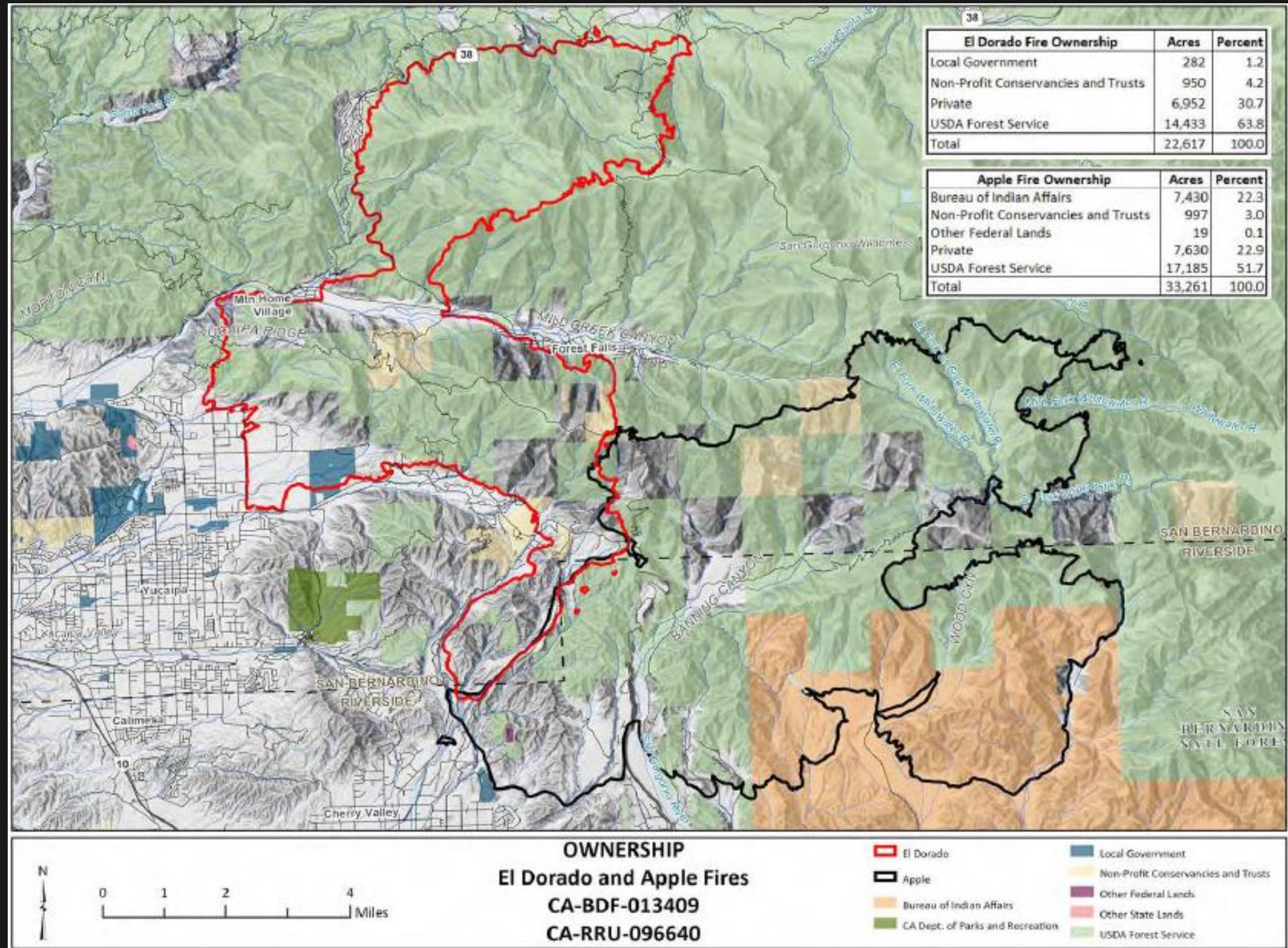


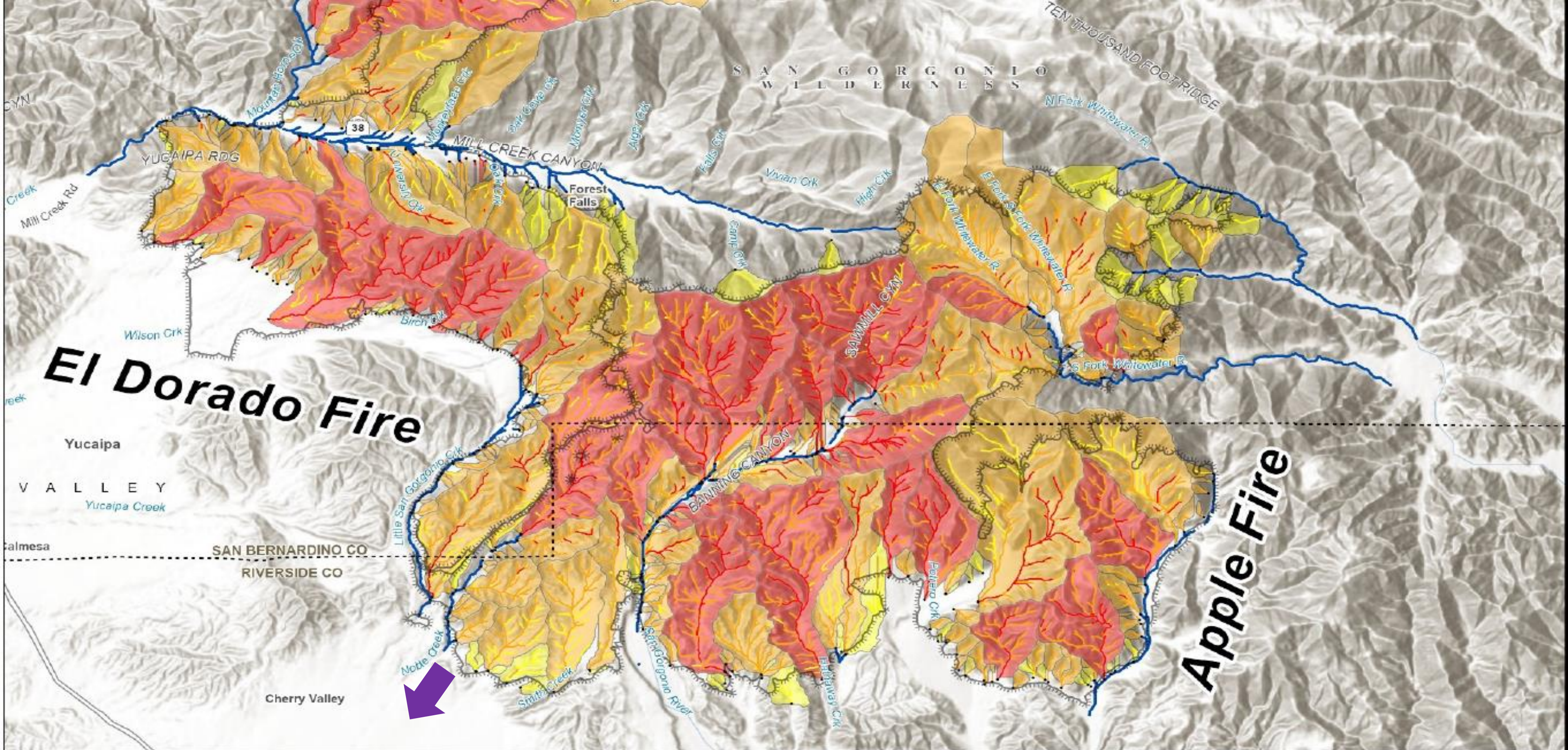
Apple Fire

- Start Date: July 31, 2020
- Location: Oak Glen/Cherry Valley
- Burned: 33,424 Acres

El Dorado Fire

- Start Date: September 5, 2020
- Location: Yucaipa/Oak Glen
- Burned: 22,744 Acres





<p>Segment Combined Hazard 15 min 24mm/hr</p> <ul style="list-style-type: none"> — Low — Moderate — High 	<p>Basin Combined Hazard 15 min 24mm/hr</p> <ul style="list-style-type: none"> ■ Low ■ Moderate ■ High 	<ul style="list-style-type: none"> Fire Perimeter USGS Watchstream Basin Outlet 	<p>USGS Debris Flow 15 min 24 mm/hr El Dorado Fire Apple Fire CA-BDF-013409 CA-RRU-096640</p>		<p>Data represents debris flow probability and volume as a combined hazard, based on response to a design rainstorm with a peak 15 minute rainfall intensity of 24mm/hr (1 in/hr).</p> <p>USGS Watchstreams indicate potential sediment laden flood hazard as the basin area exceeds debris flow model limits.</p>	<p>N</p>
---	---	---	---	--	--	----------

Post-fire concerns are:

- High erosion events
- Potential debris flows
- Impacts on infrastructure
- Uncertain long-term effects on water supply



12/2020

Nancy Ave

Brookside Ave

Lincoln St

Crowther Ln

Cynthia St

Monika Ct

Lois Ln

Lucille Ct

Cherry Valley Acres Ln

Alexe St

Agnes St

Anna Ln

Cougar Way

Weng Star St

Winter Pine St

Citrus St

Bryce Ln

Lionsair Rd

Panther Ln

Cougar Ranch Rd

Weng Star St

Winter Pine St



Brookside Recharge Facility

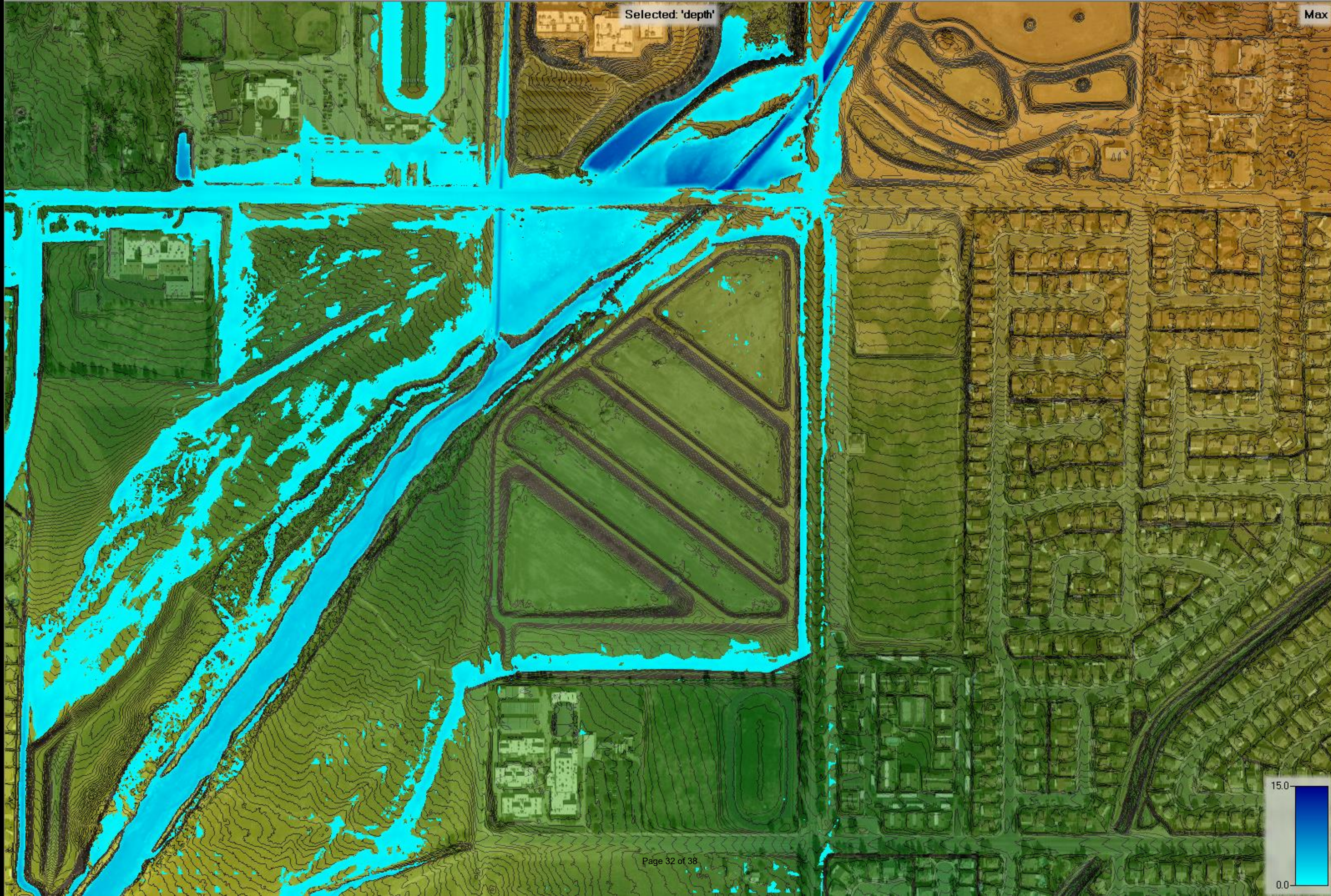


Google Earth



Selected: 'depth'

Max



Looking West

North of Mountain View Middle School



Looking East

North of Mountain View Middle School



Looking Northwest

Pond 1



Looking East

Pond 1





Questions?

